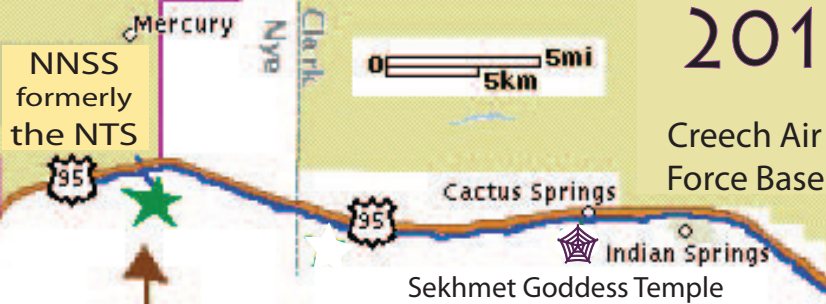


2013 SACRED PEACE WALK MAP

Orientation March 23; Walk in Vegas March 24; Desert walking March 25, 26 and 28 (when we arrive at "Peace Camp"); Creech vigils and "PeaceOver" Seder at Sekhmet Temple March 27; Sunrise ceremony, Good Friday stations of the cross and nuclear resistance actions at NTS entrance near Mercury March 29..




The historic Peace Camp is on the south side of the highway at the Mercury exit near the 5 mile marker in Nye Co. The Mercury exit is about 63 miles from the NDE office and 30 miles from Yucca Mountain.


IMPORTANT PHONE INFO


Jim Haber: 415-828-2506
 Marcus & Chelsea: 505-379-6942
 Mary Lou Anderson: 702-572-7249
 John Amidon: 518-312-6442
 NDE Office: 702-646-4814


Addresses of Note:

Nevada Desert Experience 
 1420 W. Bartlett Ave. (at MLK)
 Las Vegas, NV 89106
 (3/23 orientation and dinner site
 3/23, 3/24 and 3/29)

Las Vegas Catholic Worker
 500 W. Van Buren St. (at E St.)
 Las Vegas, NV 89106

Starting Point, Sun, 3/24, 8:30 am 
 National Atomic Testing Museum's
 Brick Way, 755 E. Flamingo Rd
 (w. of Swenson; gather outside)

Starting Point 
 Mon, 3/25, 8:30 am
 US-95 at NV-157 on
 frontage rd. just east of
 US-95

Temple to Goddess Spirituality 
 Devoted to Sekhmet
 Cactus Springs (from North US-95,
 left turn before Clark Co. mile
 marker 123.00, near large trees).
 The Sekhmet Temple has camping,
 showers, kitchen/living room and
 some indoor bed space. Indian
 Springs has a motel too.

0 5mi
 0 5km

Monday end point at US95-Nev156 Junct. 

Desert
 National
 Wildlife
 Range

